

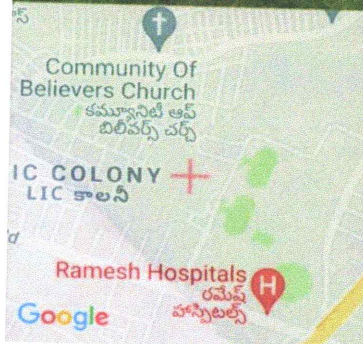


7.1.4. Water Conservation Facilities available in the Institution

Ans: A – All of the above

1. Rain Water Harvesting Structures in campus

Rain Water Harvesting Structure - 1



Andhra Loyola Institute of Engineering and Technology

	Decimal	DMS
Latitude	16.509178	16°30'33" N
Longitude	80.658091	80°39'29" E

2021-08-13(Fri) 16:37

Aw

PRINCIPAL
ANDHRA LOYOLA INSTITUTE OF
ENGINEERING & TECHNOLOGY
VIJAYAWADA-520 008



Rain Water Harvesting Structure - 2 in campus



AS Rama Rao Rd
ARUL NAGAR
అరుల్ నగర్

3rd Rd
2nd Rd
1st Rd

LIC COLONY
LIC కాలనీ


PRASHANT NAGAR
ప్రశాంత్ నగర్

Google
Map

Andhra Loyola Institute of Engineering and Technology, Vijayawada, Andhra Pradesh

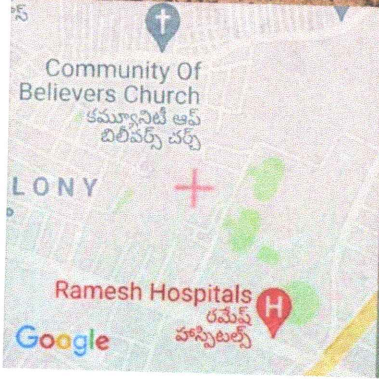
	Decimal	DMS
Latitude	16.509024	16°30'32" N
Longitude	80.658122	80°39'29" E

2022-03-03(Thu) 11:38


PRINCIPAL
ANDHRA LOYOLA INSTITUTE OF
ENGINEERING & TECHNOLOGY
VIJAYAWADA-520 008



Rain Water Harvesting Structure – Pipeline Connectivity



Andhra Loyola Institute of Engineering and Technology

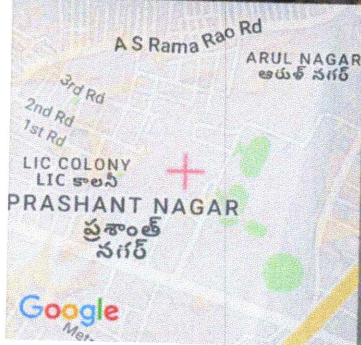
	Decimal	DMS
Latitude	16.509178	16°30'33" N
Longitude	80.658091	80°39'29" E

2021-08-17(Tue) 14:50

[Signature]
PRINCIPAL
ANDHRA LOYOLA INSTITUTE OF
ENGINEERING & TECHNOLOGY
VIJAYAWADA-520 008



Rain Water Harvesting Structure – Pipeline Connectivity



Andhra Loyola Institute of Engineering and Technology, Vijayawada, Andhra Pradesh

	Decimal	DMS
Latitude	16.509024	16°30'32" N
Longitude	80.658122	80°39'29" E


2022-03-03(Thu) 11:41

PRINCIPAL
ANDHRA LOYOLA INSTITUTE OF
ENGINEERING & TECHNOLOGY
VIJAYAWADA-520 008




Percolation Pits

Percolation Pit - 1



Percolation Pit - 2



Percolation Pit - 3



Percolation Pit - 4



[Signature]
PRINCIPAL
ANDHRA LOYOLA INSTITUTE OF
ENGINEERING & TECHNOLOGY
VIJAYAWADA-520 008



2. Bore well Recharge



Community Of Believers Church
ఆముల్లనిటి ఆఫ్ బిలివర్స్ చర్చి

IC COLONY
LIC కాలనీ

Ramesh Hospitals
రామేశ్ హాస్పిటల్స్

Andhra Loyola Institute of Engineering and Technology

	Decimal	DMS
Latitude	16.509178	16°30'33" N
Longitude	80.658091	80°39'29" E

2021-08-13(Fri) 16:08

for
PRINCIPAL
ANDHRA LOYOLA INSTITUTE OF
ENGINEERING & TECHNOLOGY
VIJAYAWADA-520 008



3. Construction of tanks and bunds



A S Rama Rao Rd
ARUL NAGAR
అరుల్ నగర్

3rd Rd
2nd Rd
1st Rd
LIC COLONY
LIC కాలనీ
PRASHANT NAGAR
ప్రశాంత్ నగర్

Andhra Loyola Institute of Engineering and Technology, Vijayawada, Andhra Pradesh

	Decimal	DMS
Latitude	16.509024	16°30'32" N
Longitude	80.658122	80°39'29" E

2022-03-08(Tue) 14:05

Google Maps

PRINCIPAL
ANDHRA LOYOLA INSTITUTE OF
ENGINEERING & TECHNOLOGY
VIJAYAWADA-520 008



4. Waste Water Recycling

RO Plant Waste water storage Tanks



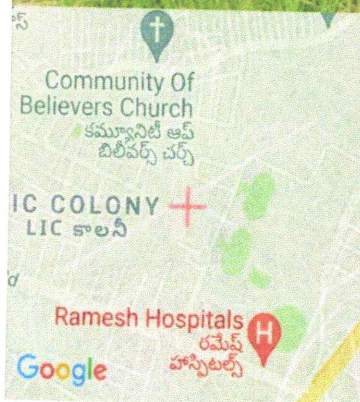
Utilisation of Rain and waste water for gardening and other washing purposes



[Signature]
PRINCIPAL
ANDHRA LOYOLA INSTITUTE OF
ENGINEERING & TECHNOLOGY
VIJAYAWADA-520 008



Utilisation of Rain and waste water for gardening



Andhra Loyola Institute of Engineering and Technology


	Decimal	DMS
Latitude	16.509178	16°30'33" N
Longitude	80.658091	80°39'29" E
2021-08-13(Fri)		16:16

[Signature]
PRINCIPAL
ANDHRA LOYOLA INSTITUTE OF
ENGINEERING & TECHNOLOGY
VIJAYAWADA-520 008



5. Maintenance of Water Bodies and Distribution System in the Campus

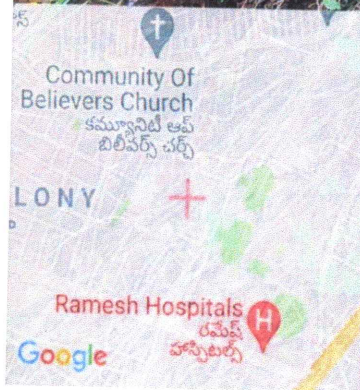
Contour Trench



[Signature]
PRINCIPAL
ANDHRA LOYOLA INSTITUTE OF
ENGINEERING & TECHNOLOGY
VIJAYAWADA-520 008



Contour Trench



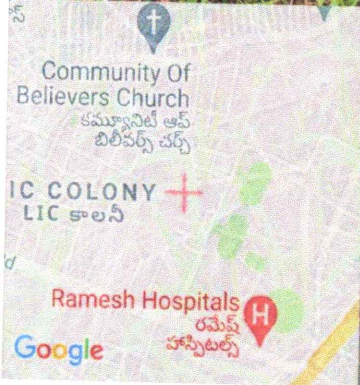
Andhra Loyola Institute of Engineering and Technology

	Decimal	DMS
Latitude	16.509178	16°30'33" N
Longitude	80.658091	80°39'29" E
2021-08-16(Mon)		16:41

PRINCIPAL
ANDHRA LOYOLA INSTITUTE OF
ENGINEERING & TECHNOLOGY
VIJAYAWADA-520 008



Storm Water Distribution System



Andhra Loyola Institute of Engineering and Technology

	Decimal	DMS
Latitude	16.509178	16°30'33" N
Longitude	80.658091	80°39'29" E
2021-08-13(Fri)		16:19

Jus
PRINCIPAL
ANDHRA LOYOLA INSTITUTE OF
ENGINEERING & TECHNOLOGY
VIJAYAWADA-520 008



Storm Water Distribution System

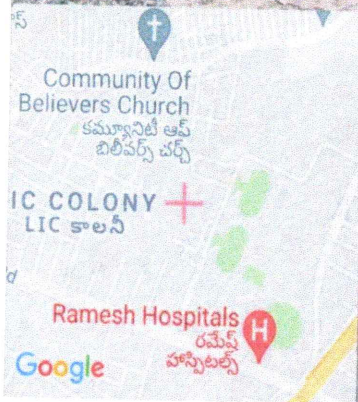


[Handwritten signature]

PRINCIPAL
ANDHRA LOYOLA INSTITUTE OF
ENGINEERING & TECHNOLOGY
VIJAYAWADA-520 008



Storm Water Distribution System




Andhra Loyola Institute of Engineering and Technology

	Decimal	DMS
Latitude	16.509178	16°30'33" N
Longitude	80.658091	80°39'29" E
2021-08-13(Fri)		16:16

[Signature]
PRINCIPAL
ANDHRA LOYOLA INSTITUTE OF
ENGINEERING & TECHNOLOGY
VIJAYAWADA-520 008



Separate Facilities for RO purified Drinking water and for Hand wash

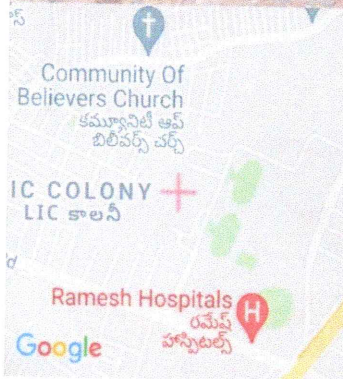


Handwritten signature

PRINCIPAL
ANDHRA LOYOLA INSTITUTE OF
ENGINEERING & TECHNOLOGY
VIJAYAWADA-520 008



Waste Water Outlet



Andhra Loyola Institute of Engineering and Technology

	Decimal	DMS
Latitude	16.509178	16°30'33" N
Longitude	80.658091	80°39'29" E

2021-08-13(Fri) 16:20

PRINCIPAL
ANDHRA LOYOLA INSTITUTE OF
ENGINEERING & TECHNOLOGY
VIJAYAWADA-520 008